

LAST FRONTIER
HELISKIING
BRITISH COLUMBIA, CANADA



Go Beyond.

LAST FRONTIER
HELISKIING
BRITISH COLUMBIA, CANADA



Go Beyond.





Stewart
Kitwanga
Area
Information

Go Beyond.

LAST FRONTIER
HELISKIING
BRITISH COLUMBIA, CANADA



Go Beyond.

LAST FRONTIER
HELISKIING
BRITISH COLUMBIA, CANADA



Go Beyond.

LAST FRONTIER
HELISKIING
BRITISH COLUMBIA, CANADA



Go Beyond.

LAST FRONTIER
HELISKIING
BRITISH COLUMBIA, CANADA



Go Beyond.

LAST FRONTIER
HELISKIING
BRITISH COLUMBIA, CANADA



Go Beyond.

LAST FRONTIER
HELISKIING
BRITISH COLUMBIA, CANADA



Go Beyond.

LAST FRONTIER
HELISKIING
BRITISH COLUMBIA, CANADA



Go Beyond.

LAST FRONTIER
HELISKIING
BRITISH COLUMBIA, CANADA



Go Beyond.

LAST FRONTIER
HELISKIING
BRITISH COLUMBIA, CANADA



Go Beyond.

LAST FRONTIER
HELISKIING
BRITISH COLUMBIA, CANADA



Go Beyond.

LAST FRONTIER
HELISKIING
BRITISH COLUMBIA, CANADA



Go Beyond.

LAST FRONTIER
HELISKIING
BRITISH COLUMBIA, CANADA



Go Beyond.

LAST FRONTIER
HELISKIING
BRITISH COLUMBIA, CANADA



Go Beyond.

LAST FRONTIER
HELISKIING
BRITISH COLUMBIA, CANADA



Go Beyond.


What makes the ideal heliski area?



Terrain



Snow Conditions



Weather



Location

Massive Area

Terrain Variety



Nothing Comes Close

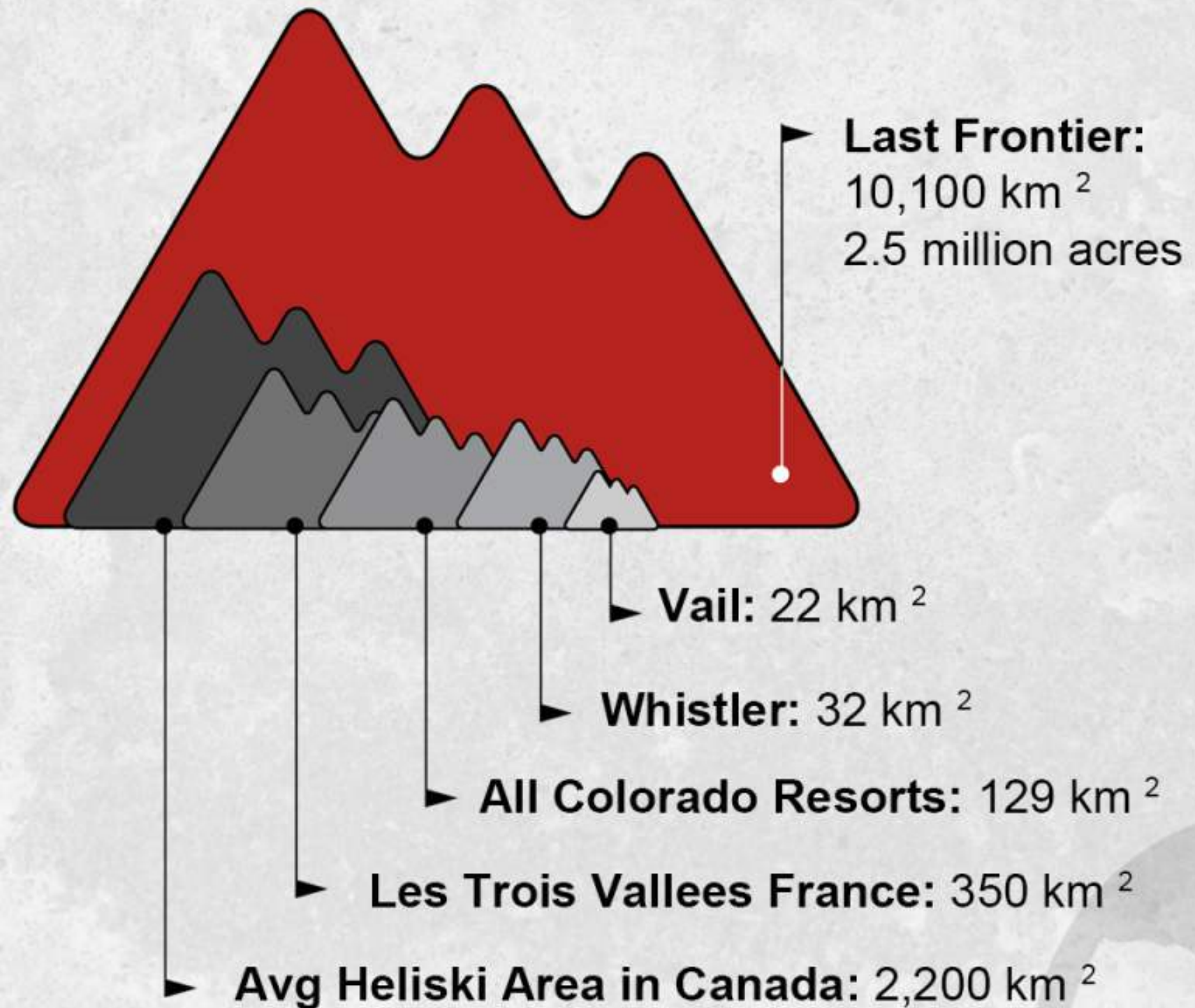
Average Snowfall:
25 m (at 1,600 m)

Avg Run Length:
900 m vertical

Longest Run:
2,000 m vertical

Highest Drop Off:
2,600 m

Named Runs:
800 +



Big Vertical



Last Frontier – Chicago
Ripley Creek - Stewart, BC
1,676 m vertical



Face de Bellevarde
Val d'Isère, France
948 m vertical



Lauberhorn
Wengen, Switzerland
1,028 m vertical



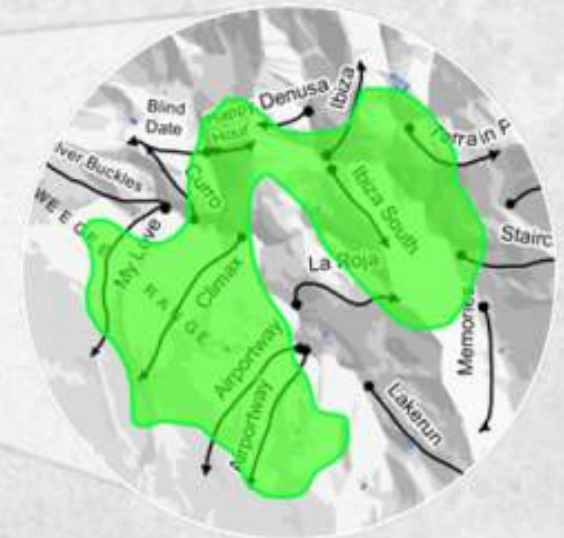
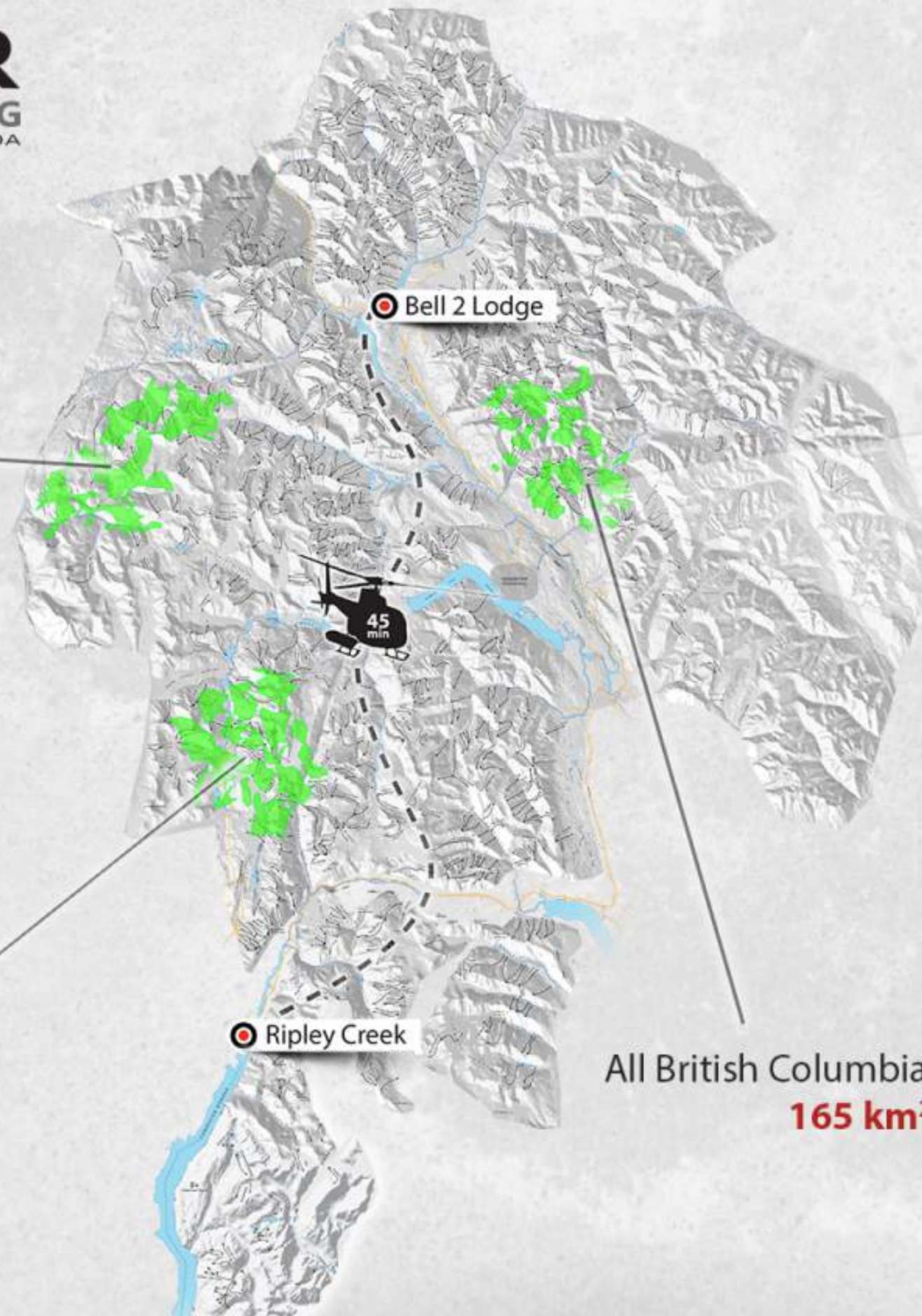
How big is **10,100 km²**

Les Trois Vallees, France
350 km²

All Colorado Ski Resorts
140 km²

All British Columbia Ski Resorts
165 km²

Whistler/Blackcomb
32 km²



Consistent Snow

Deep Snowpack





Optimal Temperature

More Heli Days



5°
0°
-5°
-10°
-15°
-20°
-30°

-5°C



-20°C

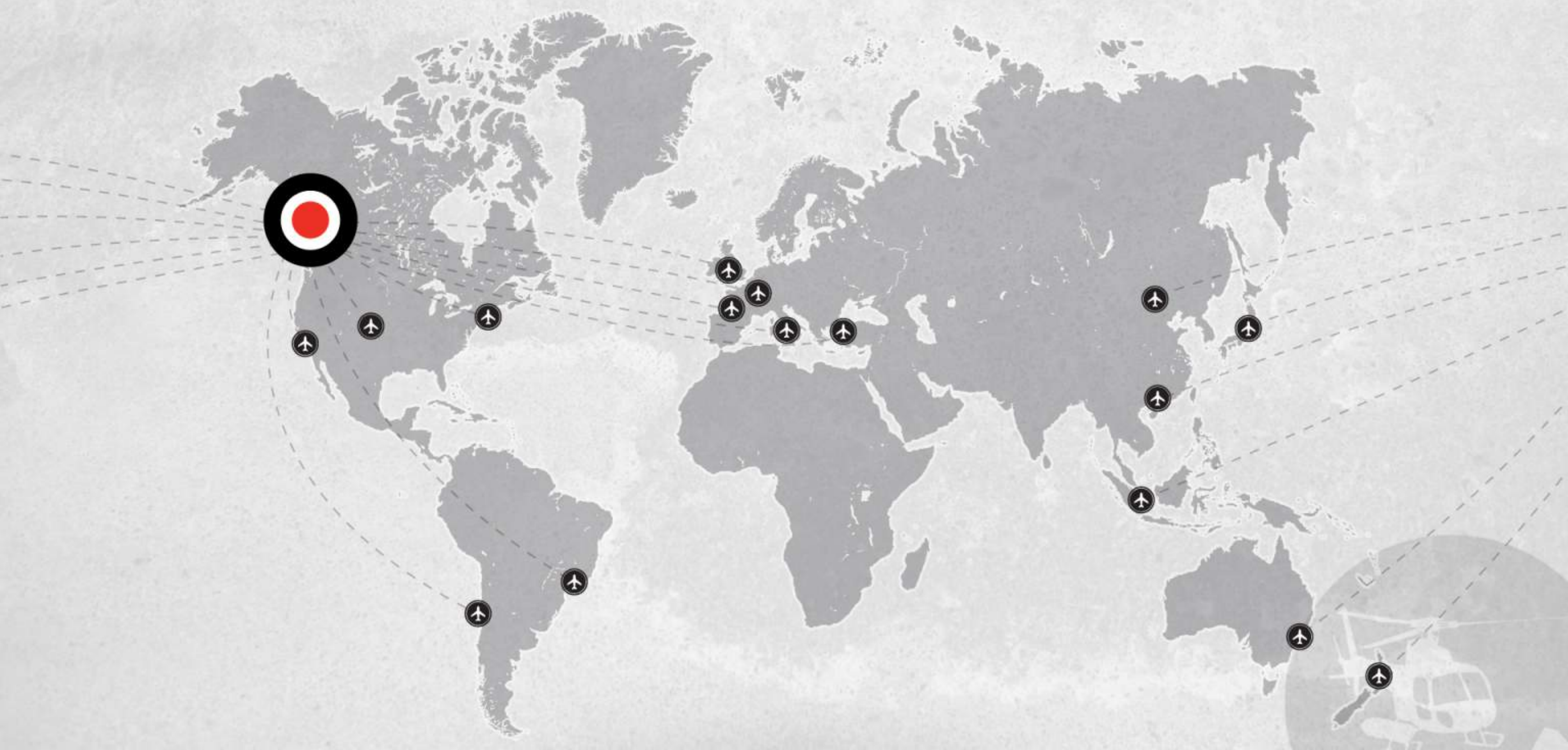
½-1 Day per Week
No Flying



Global Gateways



Location





Terrain Exclusivity

- Heli-Skiing
- Cat-Skiing
- Annual Snowfall

North
Pacific Ocean



Access

Canada

LAST FRONTIER
HELISKIING

Smithers

Terrace

British Columbia

ALBERTA

Calgary

1.5 Hour Flights

Vernon

Vancouver

Seattle

USA

North Pacific Ocean

ALASKA



Location







1996



Now





1996



Now





2013



Now





































Bell 2

Spring Break: 945 m / 3,100 ft



Bell 2

Spring Break: 945 m / 3,100 ft



Bell 2

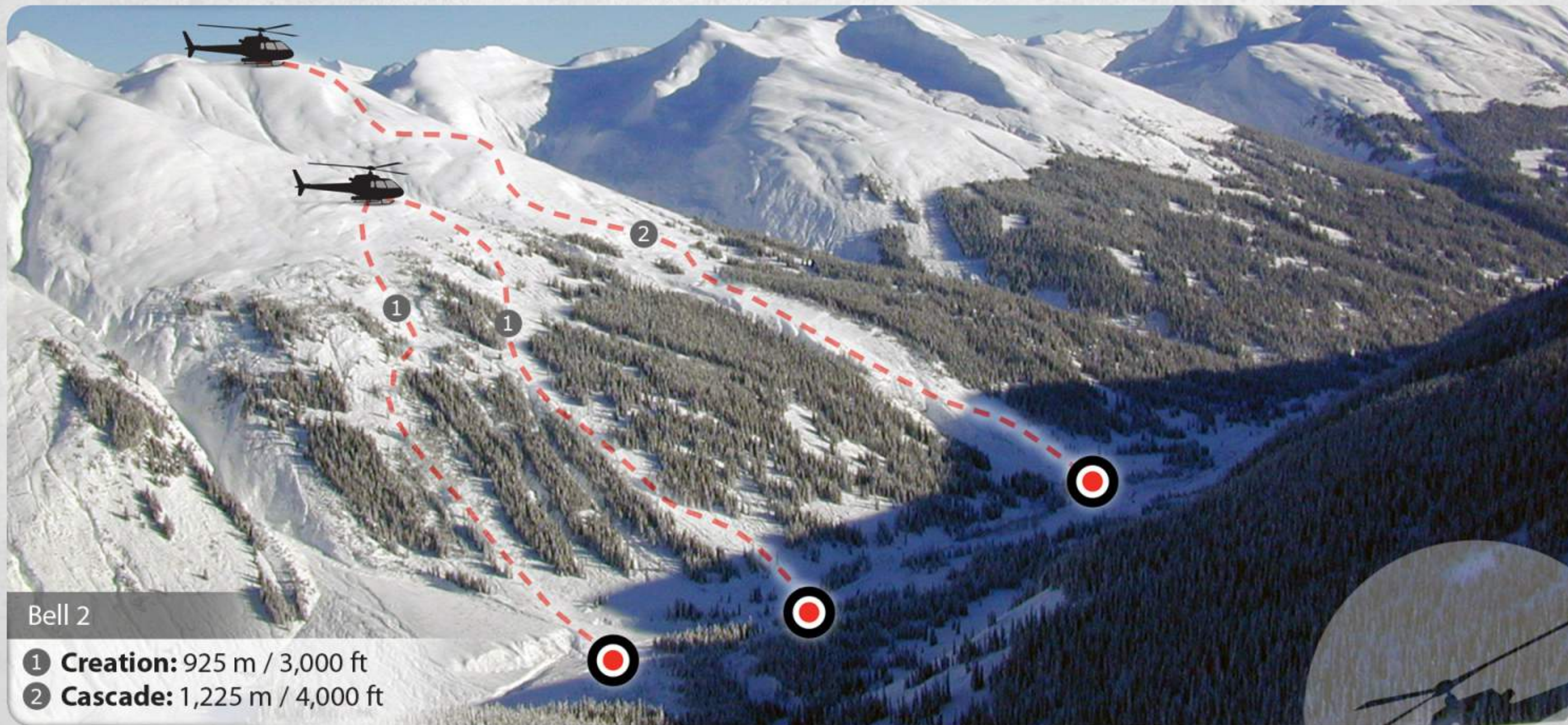
Spring Break: 945 m / 3,100 ft



Bell 2

Spring Break: 945 m / 3,100 ft

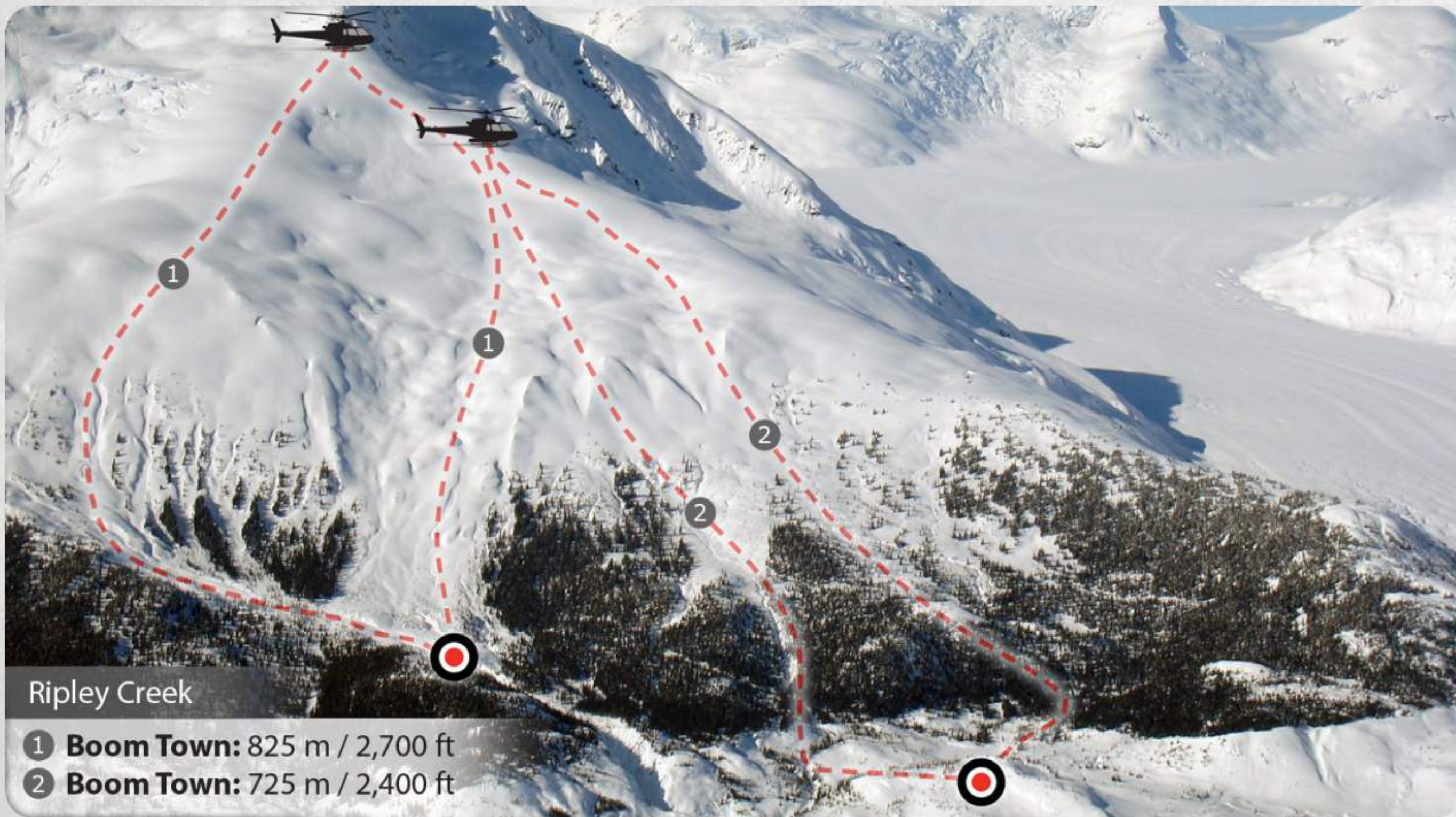




Bell 2

- 1 **Creation:** 925 m / 3,000 ft
- 2 **Cascade:** 1,225 m / 4,000 ft






Ripley Creek

- 1 Boom Town: 825 m / 2,700 ft
- 2 Boom Town: 725 m / 2,400 ft





Ripley Creek

- ① **Granny Glacier:** 1,700 m / 5,500 ft
- ② **Granny Drop:** 1,700 m / 5,500 ft
- ③ **Granny Bypass:** 1,700 m / 5,500 ft



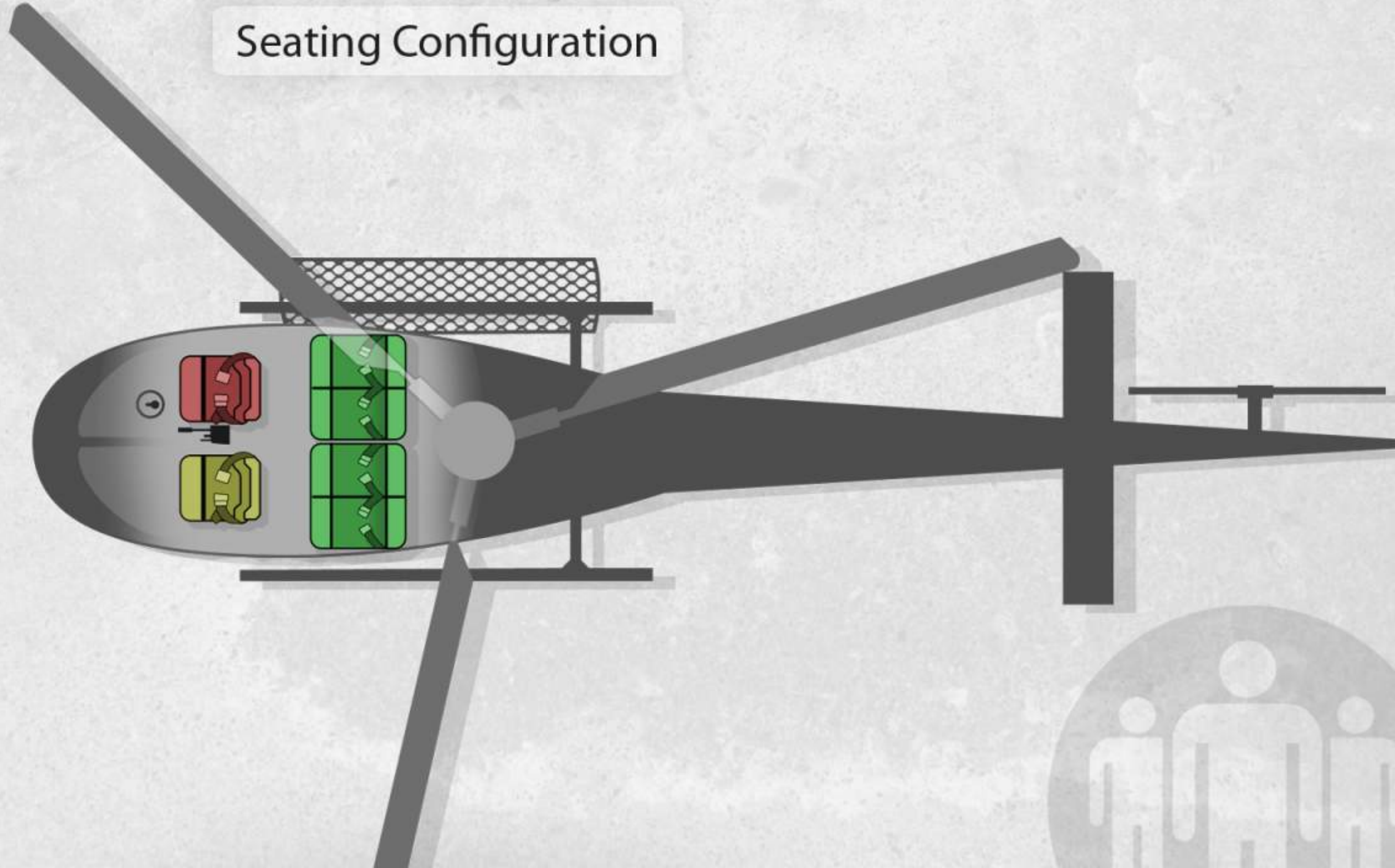
3 Groups of 4 Per Helicopter





Seating Configuration

-  Guests (4x)
-  Guide
-  Pilot





The Competition
4 Groups of 11 Per Helicopter





Group Tours	3 Groups	2 Groups	1 Group
7, 5 & 4 Day Tours	✓		
10 & 7 Day Heliski Safari	✓		
Private Tours		✓	✓





Bell 2 Lodge



Ripley Creek

172 km
107 mi

112 km
70 mi



Two world-class
heliskiing locations
Joined by air and skis





Daily Run List

Names:
Willa Fullock
Bradley Trotter
Harry Dorfman
Pia Romanowski
Dewitt Hodgkin

Run Name:	Vertical Feet:
Magic Trees	2,000
Home Run	2,400
Mucho Mas	2,300
Mucho Mas	2,300
Sehr Schone	2,200
Mucho Mas	2,400
Home Run	2,400
Magic	2,000
Caramba	2,500
Gold Pan	2,400
Total Vertical Feet:	22,900
Total Vertical Meters:	6,980

Guide #1: Michael
Guide #2:
Pilot: Yes

What is **vertical footage**?

- ⚙ The difference between the top of a run to the bottom.
- ⚙ Your heliski guide records the vertical on every run.
- ⚙ At the end of the day your vertical is posted in a daily run summary chart.
















A typical day at Last Frontier Heliskiing















